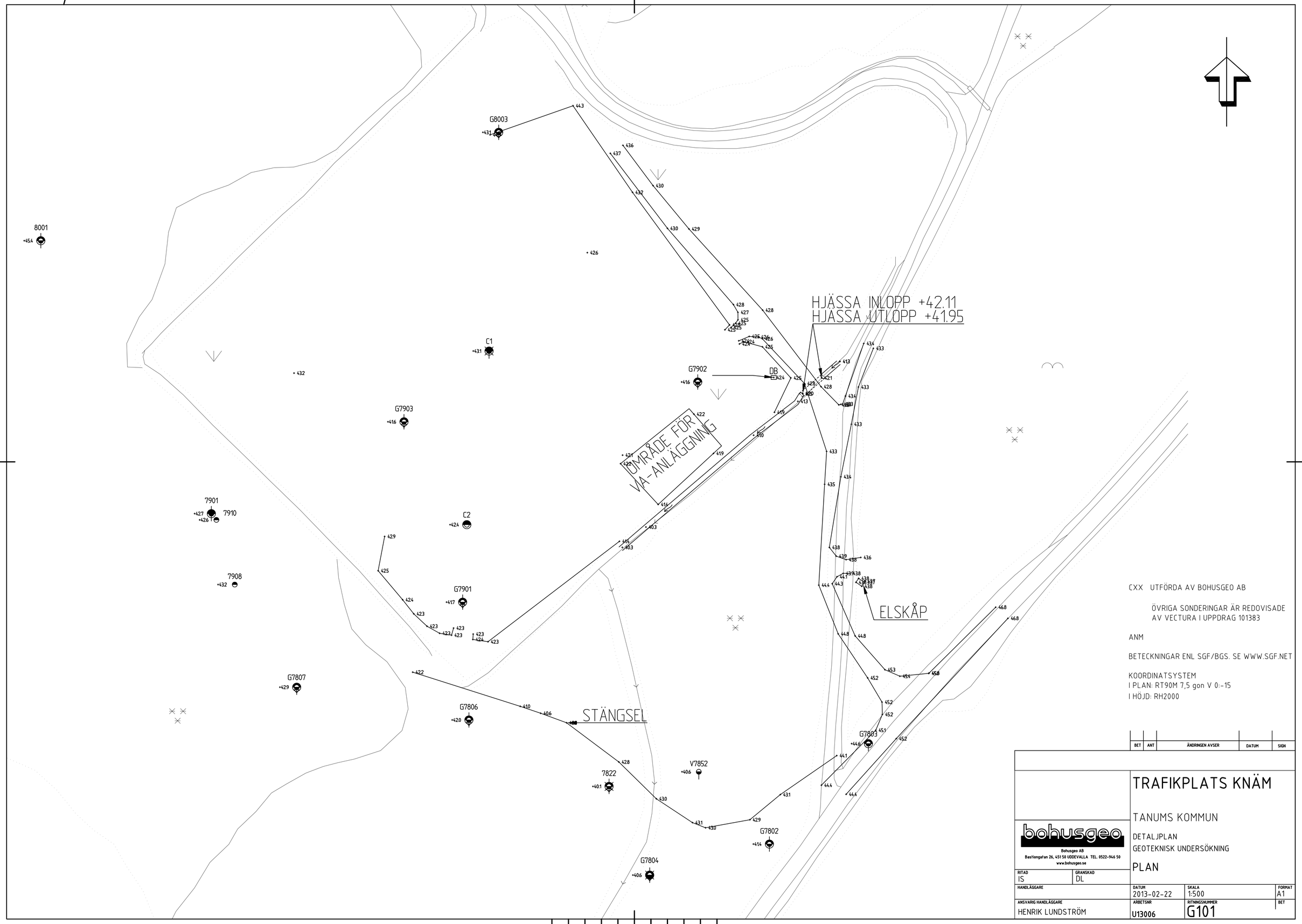

CXX UTFÖRDA AV BOHUSGEO AB

ÖVRIGA SONDERINGAR ÄR REDOVISADE AV VECTURA I UPPDRAG 101383

ANM

BETECKNINGAR ENL SGF/BGS. SE WWW.SGF.NET

KOORDINATSYSTEM
I PLAN: RT90M 7,5 gon V 0:-15
I HÖJD: RH2000

BET	ANT	ÄNDRINGEN AVSER	DATUM	SIGN

TRAFIKPLATS KNÄM

TANUMS KOMMUN

DETALJPLAN
GEOTEKNISK UNDERSÖKNING

PLAN

bohusgeo
Bohusgeo AB
Bastiongatan 26, 451 50 UDDEVALLA TEL. 0522-946 50
www.bohusgeo.se

RITAD	GRANSKAD			
IS	DL			
HANDLÄGGARE		DATUM 2013-02-22	SKALA 1:500	FORMAT A1
ANSVARIG HANDLÄGGARE HENRIK LUNDSTRÖM		ARBETSNR U13006	RITNINGSNUMMER G101	BET

FIL K:\2013\U13006_KNÄM\CAD\RITDEF\G101.DWG

C1

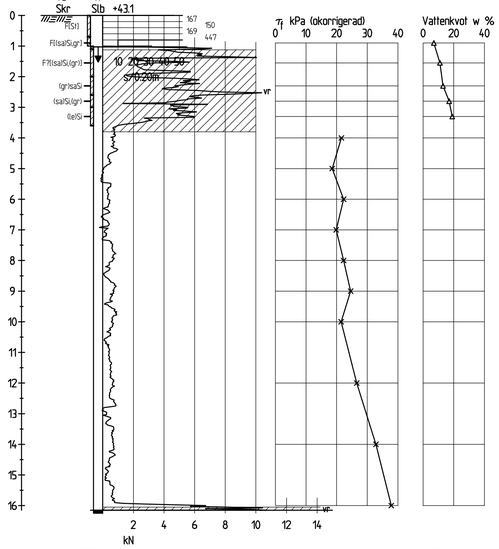

C2

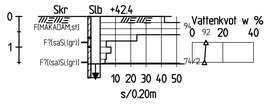

7822

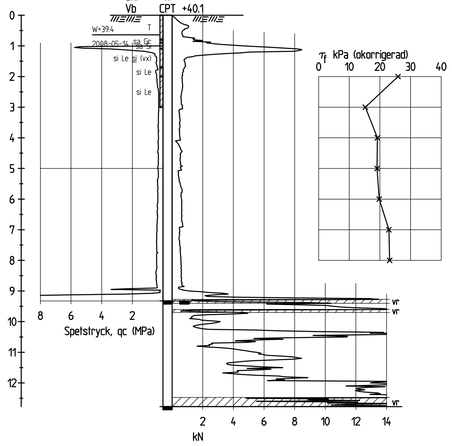

7901

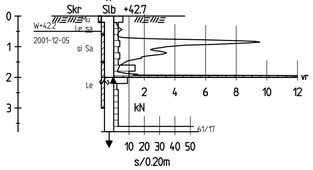

7908

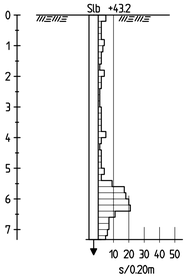

7910

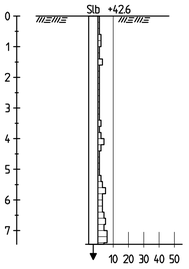

8001

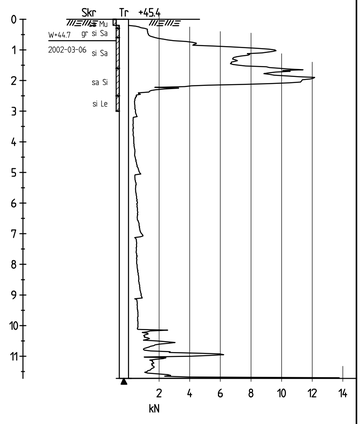

G7802

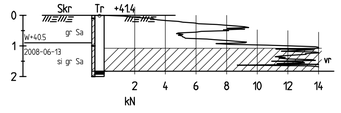

G7803

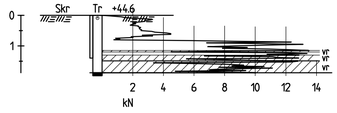

G7804

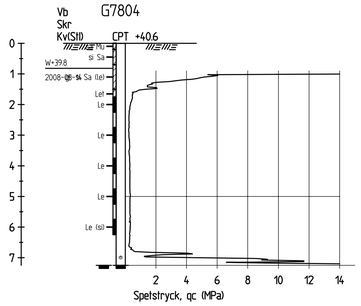

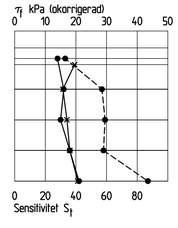

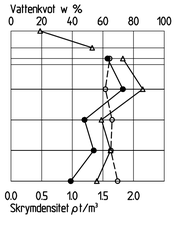

G7806

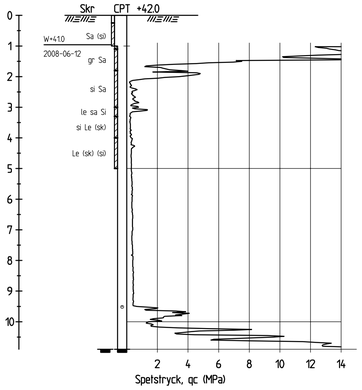

G7807

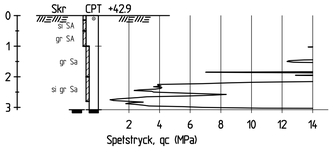

ANM

BETECKNINGAR ENL SGF/BGS. SE WWW.SGF.NET
hu humushaltig

G7901

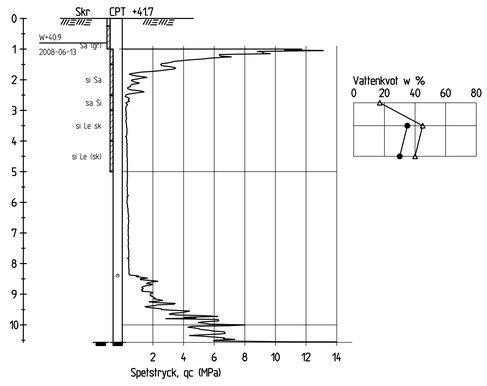

G7902

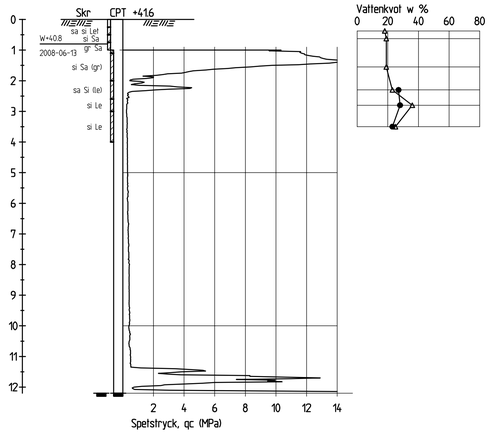

G7903

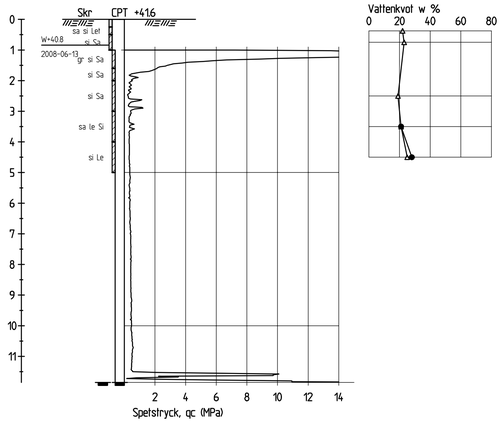

G8003

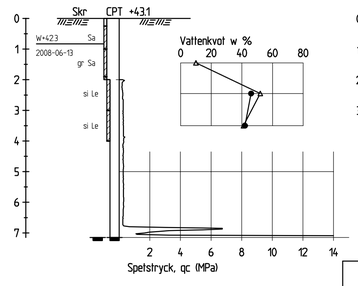

V7852

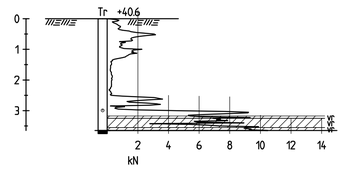

BET	ANT	ÄNDRINGEN AVSER	DATUM	SIGN

TRAFIKPLATS KNÄM

TANUMS KOMMUN

DETALJPLAN
GEOTEKNISK UNDERSÖKNING

SEKTION

bohusgeo
Bohusgeo AB
Bastiongatan 26, 451 50 UDDEVALLA TEL. 0522-946 50
www.bohusgeo.se

RITAD	GRANSKAD
IS	DL

HANDLÄGGARE	DATUM	SKALA	FORMAT
	2013-02-22	1:100	A1

ANSVARIG HANDLÄGGARE	ARBETSNR	RITNINGSNUMMER	BET
HENRIK LUNDSTRÖM	U13006	G301	

xrefs: \Model\P\Namn.dwg\ \Model\P\Sektioner.dwg\ \Model\P\Sektioner1.dwg\ \G301-N.dwg\ \Model\GVM-G301.dwg\ \Model\GVM-G401.dwg
FIL: K:\2013\U13006_KNÄM\CAD\BITDEF\U13017.DWG